



Planning Act 2008  
Infrastructure Planning  
(Applications Prescribed  
Forms and Procedure)  
Regulations 2009

# North Lincolnshire Green Energy Park

Volume 4

4.6 Plans of statutory or non statutory  
sites or features of nature conservation

PINS reference: EN010116

December 2022

Revision number: 1



---

# The North Lincolnshire Green Energy Park Development Consent Order

4.6 Plans of statutory or non statutory sites or features of nature  
conservation

**Date: December 2022**

**PINS reference: EN010116**

**Application Document Reference: 4.6**

**Author: ERM**

---

## CONTENTS

<b>CONTENTS</b> .....	<b>1</b>
<b>1. INTRODUCTION</b> .....	<b>2</b>
1.1 General .....	2
<b>2. SCHEDULE OF PLANS INCLUDED IN THIS APPLICATION DOCUMENT</b> .....	<b>2</b>

# 1. INTRODUCTION

## 1.1 General

1.1.1 The following Plans have been prepared to accompany the application for a Development Consent Order (DCO), made by the Applicant to the Secretary of State (SoS) via the Planning Inspectorate (the Inspectorate). A detailed description of the Project can be found in Chapter 3 of the ES (**Document Reference 6.2.3**).

1.1.2 These Plans comprise part of the suite of Application documentation and are included in the Application in compliance with Regulation 5(2)(l) of the Infrastructure Planning (Applications: Prescribed Forms and Procedure) Regulations 2009 (the 2009 Regulations), which requires:

- (l) where applicable, a plan with accompanying information identifying –*
- i) any statutory or non statutory sites or features of nature conservation such as sites of geological or landscape importance;*
  - ii) habitats of protected species, important habitats or other biodiversity features; and*

1.1.3 These Plans are also being submitted under Regulation 5(4) of the 2009 Regulations which states:

*"Where a plan comprises three or more separate sheets a key plan must be provided showing the relationship between the different sheets."*

1.1.4 To assist the interpretation of these Plans, a key plan shows ten separate sheets which cover the Order Limits. Where there are no works shown on a separate sheet, "Sheet X Not Used" is shown on the key plan. Only the sheets showing relevant information are provided.

1.1.5 These Plans are part of the Application documentation and should be read alongside and are informed by the other Application documents.

## 2. SCHEDULE OF PLANS INCLUDED IN THIS APPLICATION DOCUMENT

Drawing Number	Drawing Title	Revision
NLGEP-ERM-XX-XX-DR-Z-0013	European Sites and SSSIs within 15 km of the Emissions Source, together with Hatfield Moor SAC	P1
NLGEP-ERM-XX-XX-DR-Z-0014	Locally Important Ecology Designations within 2km of the Order Limits	PO
NLGEP-ERM-XX-XX-DR-Z-0016	Locally Important Ecology Designations within 2km of the Emissions Source	PO

### North Lincolnshire Green Energy Park

**Title** Figure 1  
European Sites and SSSIs within 15 km of the Emissions Source, together with Hatfield Moor SAC

**Client Information**

<b>Client</b>	North Lincolnshire Green Energy Park Ltd
<b>PINS Proj No</b>	EN010116
<b>Date</b>	14/12/2022
<b>Drawn by</b>	MTC
<b>Checked by</b>	SD
<b>Version</b>	P1








**Map Information**

<b>CRS EPSG</b>	27700
<b>CRS Name</b>	British National Grid
<b>Scale</b>	110,000
<b>Drawing No</b>	NLGP-ERM-XX-XX-DR-Z-0013

**ArcMap File**

0483091 - Solar 21\MAPS\ECOLOGY\0664595 Maps\EC\_ES\_STAT\_NONSTAT\_DesignatedSites\_15kmBuffer\_A01.mxd

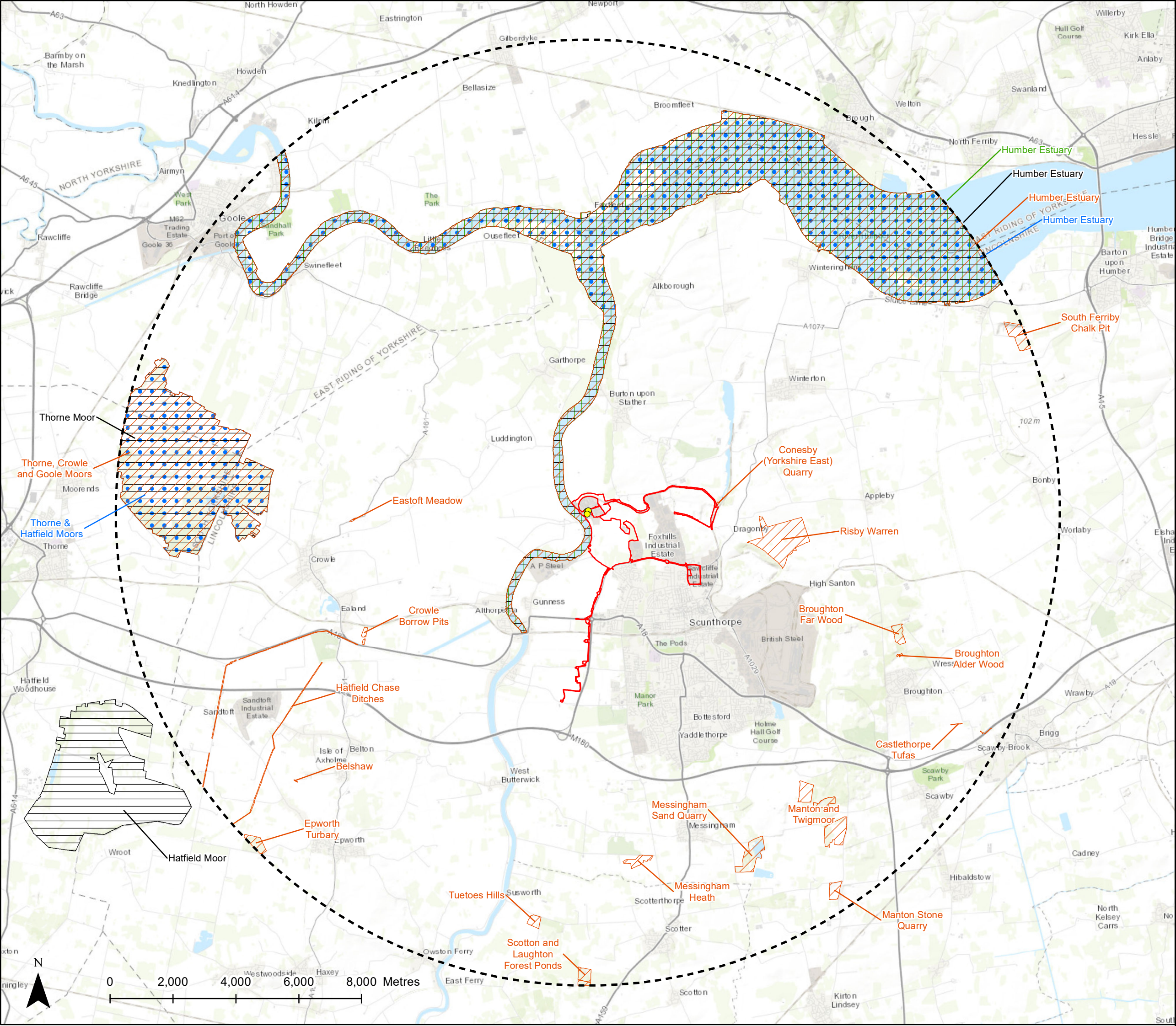
**Legend**

-  Stack Location
-  Order Limits
-  15km Buffer from Stack Location
-  Special Area of Conservation (SAC) (Hatfield Moor Beyond 15km Buffer)
-  Special Protection Area
-  Ramsar Site
-  Site of Special Scientific Interest (SSSI)

**Layer Source Information**

Sources: Esri, HERE, Garmin, Intermap, increment P Corp., GEBCO, USGS, FAO, NPS, NRCAN, GeoBase, IGN, Kadaster NL, Ordnance Survey, Esri Japan, METI, Esri China (Hong Kong), (c)

DO NOT SCALE THIS DRAWING



# North Lincolnshire Green Energy Park

**Title** Locally Important Ecology Designations within 2 km of the Order Limits

## Client Information







**Client** North Lincolnshire Green Energy Park Ltd  
**PINS Proj No** EN010116  
**Date** 03/05/2022  
**Drawn by** MTC  
**Checked by** SD  
**Version** P0

## Map Information

**CRS EPSG** 27700  
**CRS Name** British National Grid  
**Scale** 40,000  
**Drawing No** NLGEP-ERM-XX-XX-DR-Z-0016  
**ArcMap File**

EC\_ES\_STAT\_NONSTAT\_NonDesignatedSites\_RLB\_2kmBuffer\_A01

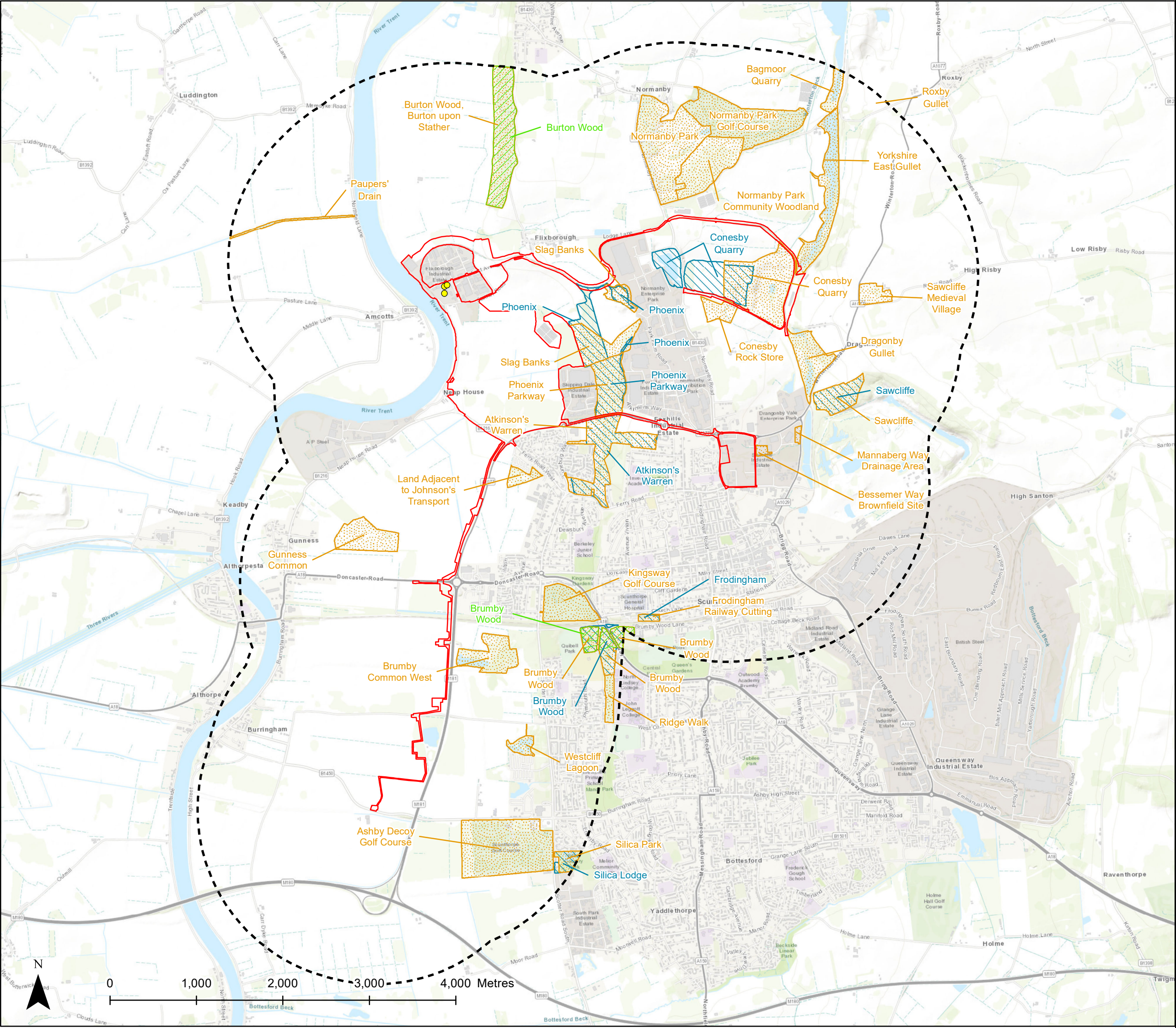
## Legend

-  Stack Location
-  Order Limits
-  2km Buffer from Order Limits
-  Ancient Woodland
-  Local Wildlife Site (LWS)
-  Local Nature Reserve (LNR)

## Layer Source Information

Sources: Esri, HERE, Garmin, Intermap, increment P Corp., GEBCO, USGS, FAO, NPS, NRCAN, GeoBase, IGN, Kadaster NL, Ordnance Survey, Esri Japan, METI, Esri China (Hong Kong), (c)

DO NOT SCALE THIS DRAWING



## North Lincolnshire Green Energy Park

<b>Title</b>	Locally Important Ecology Designations within 2 km of the Emissions Source
--------------	--

### Client Information

<b>Client</b>	North Lincolnshire Green Energy Park Ltd
<b>PINS Proj No</b>	EN010116
<b>Date</b>	10/03/2022
<b>Drawn by</b>	MTC
<b>Checked by</b>	SD
<b>Version</b>	P0

### Map Information

<b>CRS EPSG</b>	27700
<b>CRS Name</b>	British National Grid
<b>Scale</b>	15,000
<b>Drawing No</b>	NLGEp-ERM-XX-XX-DR-Z-0016
<b>ArcMap File</b>	

EC\_ES\_STAT\_NONSTAT\_NonDesignatedSites\_2kmBuffer\_P0

### Legend

-  Stack Location
-  Order Limits
-  2km Buffer from Stack
-  Ancient Woodland
-  Local Wildlife Site (LWS)
-  Local Nature Reserve

### Layer Source Information

Sources: Esri, HERE, Garmin, Intermap, increment P Corp., GEBCO, USGS, FAO, NPS, NRCAN, GeoBase, IGN, Kadaster NL, Ordnance Survey, Esri Japan, METI, Esri China (Hong Kong), (c)

DO NOT SCALE THIS DRAWING

